

ADMINISTRATIVE COORDINATOR REPORT

April 25, 2025

TO: Board of Directors
FROM: Yuriana Nuñez, Administrative Coordinator
SUBJECT: **Law Enforcement Status Report for
Third Quarter Ending March 31, 2025**



VEHICLE SPEED DATA

The four mobile speed monitor/display units were rotated among 16 locations. The average speeds measured in most residential zones were below 25mph. The speeds at all locations are summarized on the attached Vehicle Traffic and Speed Statistics at Higher Speed Location Chart. One percent of the recorded speeds at the 16 locations exceed 40 miles per hour.

VEHICLE CITATION DATA

During the three-month and twelve-month periods ending March 31, 2025, California Highway (CHP) issued 146 (64 for unsafe speed) and 386 (159 for unsafe speed) citations, respectively. The number of citations for the previous three-month and twelve-month periods ending December 31, 2024, were issued 79 (35 for unsafe speed) and 374 (167 for unsafe speed). A breakdown of the type and location of citations issued in the past quarter and year are summarized on the attached charts and maps.

In addition to the citations, CHP gave 97 verbal warnings and assisted 106 motorists, while Pebble Beach Company Security assisted 58 motorists. In the previous quarter, CHP gave 157 verbal warnings and assisted 86 motorists.

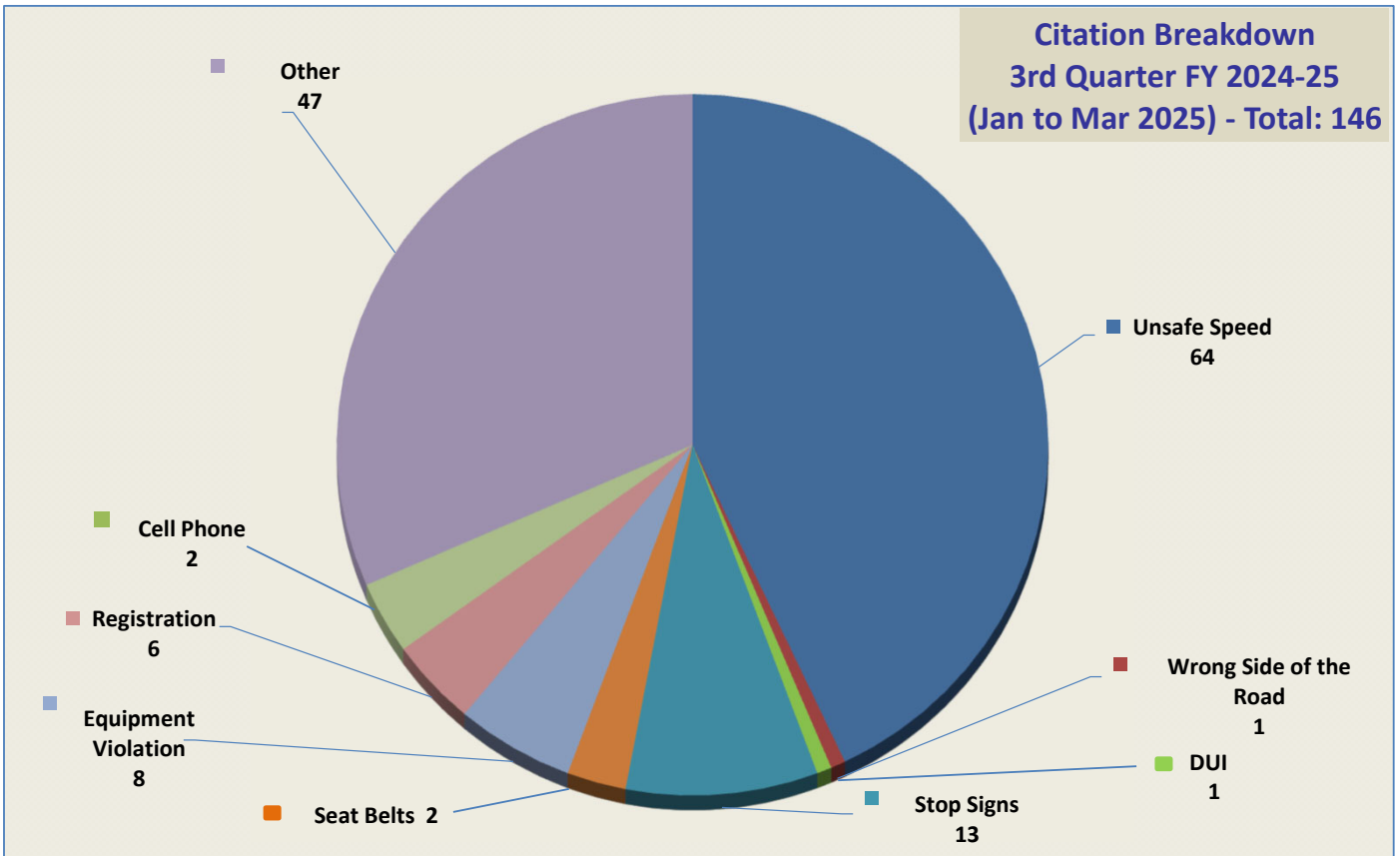
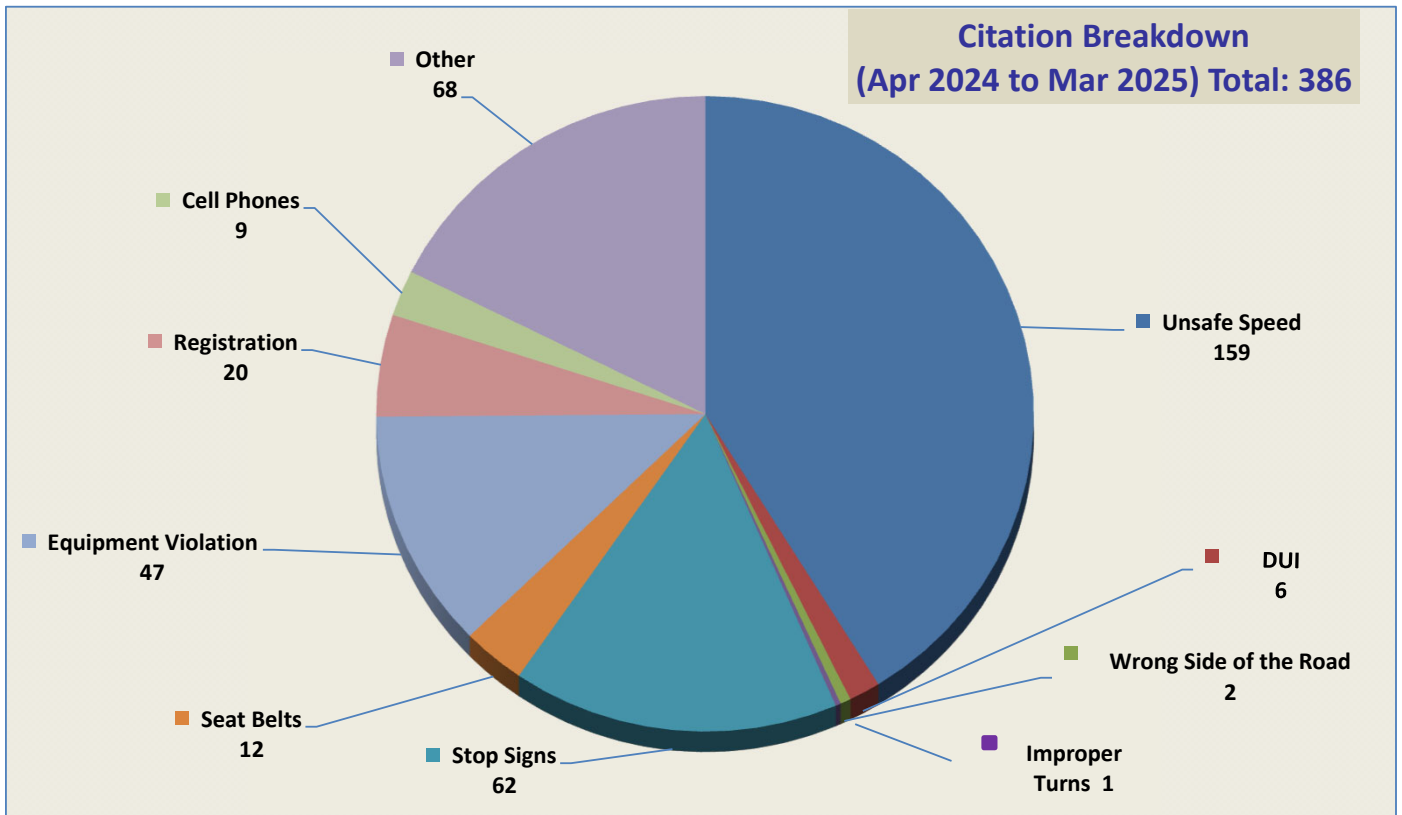
Attachments:

1. Vehicle Speed Data
2. CHP Citation Charts and Maps

Vehicle Traffic and Speed Statistics at Higher Speed Locations
January - March 2025

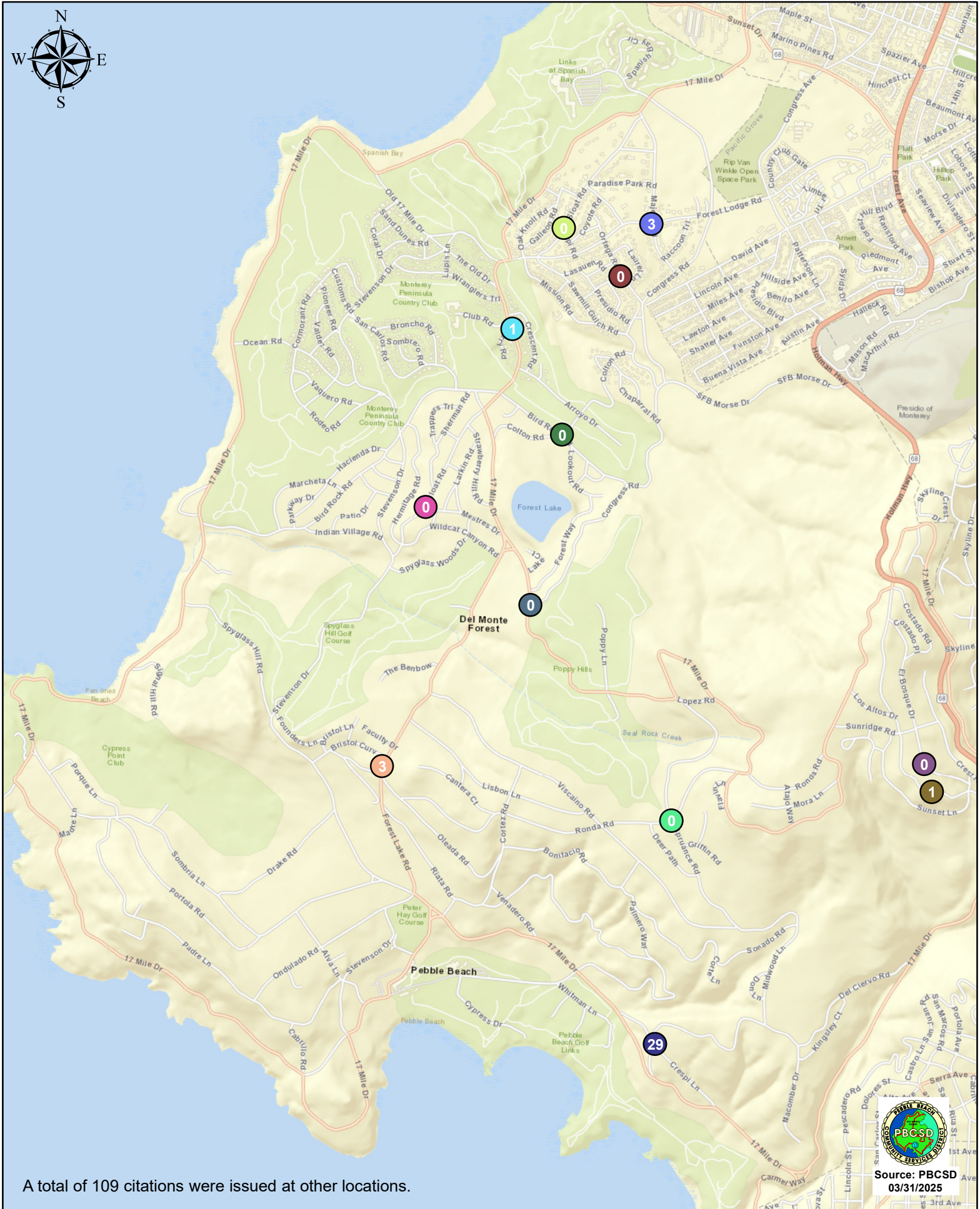
Location	Travel Direction	Period 2024	Traffic Count	41-45 mph	46-50 mph	Over 50 mph
17-Mile Drive & Ocean	North	01/06 - 01/13	6,659	118	24	6
17-Mile Drive & Ocean	South	01/13 - 01/20	8,733	289	65	20
17 Mile Dr. near Ocean Rd.	North	03/03 - 03/10	7,018	159	20	9
17 Mile Dr. near Ocean Rd.	South	03/10 - 03/17	11,844	279	59	29
Bird Rock near Indian Village Rd.	North	01/06 - 01/13	2	0	0	0
Bird Rock near Indian Village Rd.	South	01/13 - 01/20	930	0	0	0
Bird Rock Rd. near Indian Village	North	03/03 - 03/10	1,653	1	0	0
Bird Rock Rd. near Indian Village	South	03/10 - 03/17	1	0	0	0
Sunridge Rd. (in front of 4114)	North	01/06 - 01/13	8,818	2	2	0
Sunridge Rd. (in front of 4114)	South	01/13 - 01/20	9,766	8	3	0
Sunridge Rd. (in front of 4114)	North	03/03 - 03/10	8,600	2	0	0
Sunridge Rd. (in front of 4114)	South	03/10 - 03/17	8,634	7	2	1
Sunset and El Bosque Dr.	North	01/06 - 01/13	940	2	0	0
Sunset and El Bosque Dr.	South	01/13 - 01/20	612	0	0	0
Sunset and El Bosque Dr.	North	03/03 - 03/10	989	3	0	0
Sunset and El Bosque Dr.	South	03/10 - 03/17	1,240	2	0	0
Congress near Navajo Tract	North	01/20 - 01/27	5,995	172	40	10
Congress near Navajo Tract	South	01/27 - 02/03	19,979	301	59	9
Congress near Navajo Tract	North	03/17 - 03/24	6,962	213	48	21
Congress near Navajo Tract	South	03/24 - 03/31	14,267	310	51	18
Forest Lodge Rd. near Majella Rd.	East	01/20 - 01/27	9,049	40	9	7
Forest Lodge Rd. near Majella Rd.	West	01/27 - 02/03	9,569	43	6	2
Forest Lodge Rd. near Majella Rd.	East	03/17 - 03/24	8,665	45	5	1
Forest Lodge Rd. near Majella Rd.	West	03/34 - 03/31	11,198	46	13	6
Ortega Rd. near Rancho	North	01/20 - 01/27	4,886	3	0	0

Location	Travel Direction	Period 2024	Traffic Count	41-45 mph	46-50 mph	Over 50 mph
Ortega Rd. near Rancho	South	01/27 - 02/03	4,616	2	0	0
Ortega Rd. near Rancho	North	03/17 - 03/24	4,269	3	0	0
Ortega Rd. near Rancho	South	03/24 - 03/31	5,715	0	0	0
Sloat Rd. near Wrangler's Int.	North	01/20 - 01/27	15,137	114	16	3
Sloat Rd. near Wrangler's Int.	South	01/27 - 02/03	15,423	46	6	0
Sloat Rd. near Wrangler's Int.	North	03/17 - 03/24	17,970	130	18	8
Sloat Rd. near Wrangler's Int.	South	03/24 - 03/31	14,876	53	6	4
Bird Rock Rd. near Colton Rd.	South	02/03 - 02/10	4,870	2	1	0
Bird Rock Rd. near Colton Rd.	North	02/10 - 02/18	4,733	5	0	0
Sloat Rd. at Mestres Int.	West	02/03 - 02/10	1,761	1	1	1
Sloat Rd. at Mestres Int.	East	02/10 - 02/18	2,567	3	1	1
Lopez near Congress	South	02/03 - 02/10	7,074	28	8	2
Lopez near Congress	North	02/10 - 02/18	6,236	76	9	9
Forest Lake Rd. near Bristol Curve	North	02/03 - 02/10	10,763	52	7	3
Forest Lake Rd. near Bristol Curve	South	02/10 - 02/18	16,516	65	11	3
Ronda Rd. at Spruance Intersection	East	02/18 - 02/24	0	0	0	0
Ronda Rd. at Spruance Intersection	West	02/24 - 03/03	0	0	0	0
Congress nearby Majella Rd.	North	02/18 - 02/24	3,465	31	4	1
Congress nearby Majella Rd.	South	02/24 - 03/03	2,945	55	8	3
El Bosque Dr.	North	02/18 - 02/24	2,360	0	0	0
El Bosque Dr.	South	02/24 - 03/03	1,660	1	0	0
Crespi Ln. near Del Ciervo	North	02/18 - 02/24	1,260	43	11	6
Crespi Ln. near Del Ciervo	South	02/24 - 03/03	1,153	38	19	3
Total			312,378	2,793	532	186
Percent of Total				0.89%	0.17%	0.06%



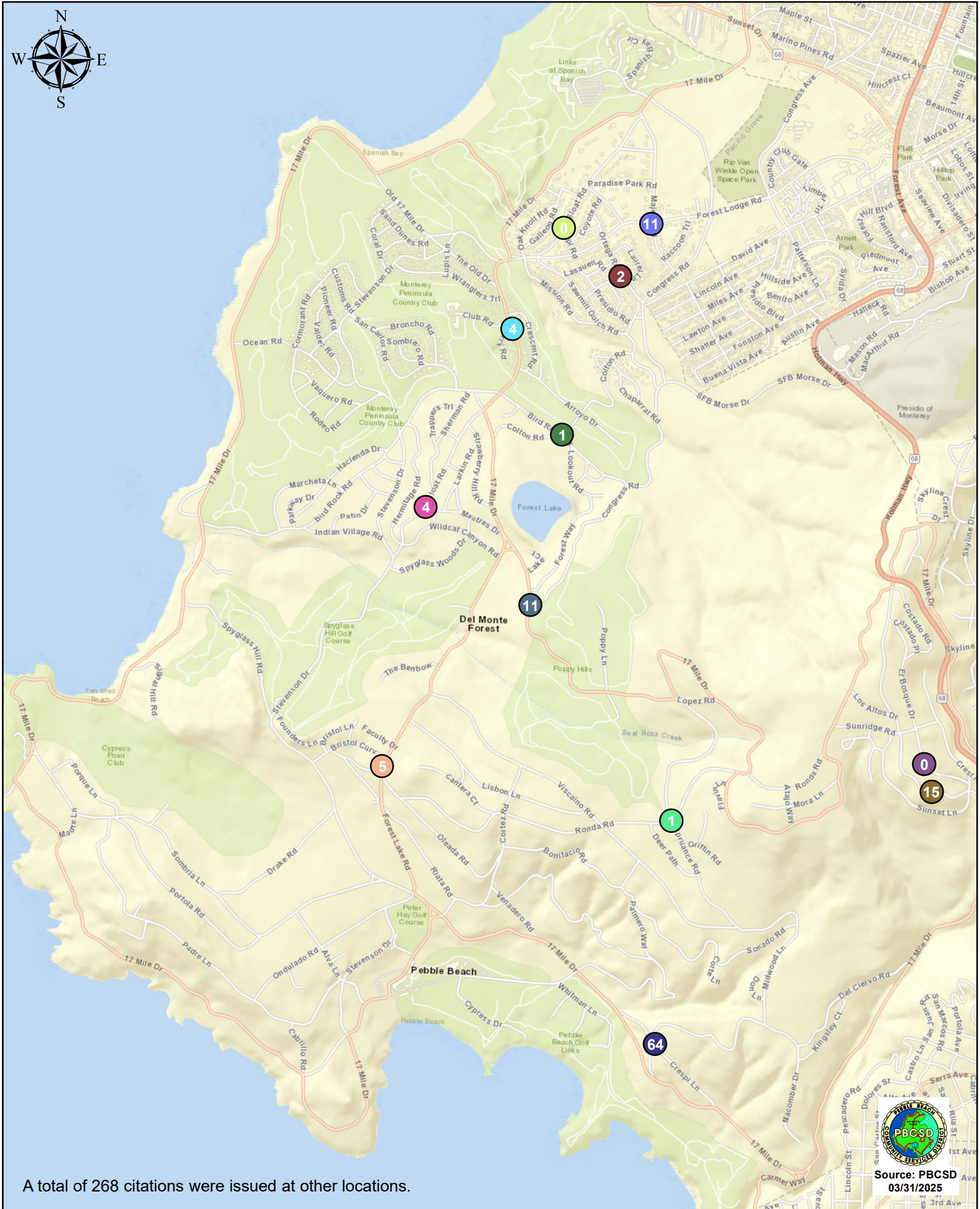
Note: In addition to the citations above, CHP gave 97 verbal warnings and assisted 106 motorists, while Pebble Beach Company Security assisted 58 motorists.

CHP Traffic Enforcement Program Number of Citations Issued by Locations January 2025 to March 2025



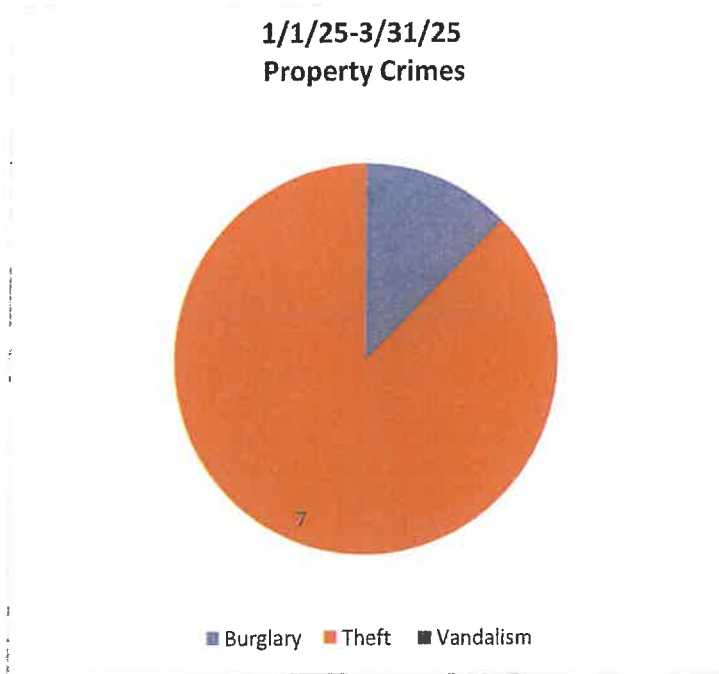
A total of 109 citations were issued at other locations.

CHP Traffic Enforcement Program Number of Citations Issued by Locations April 2024 to March 2025



A total of 268 citations were issued at other locations.

Burglary	Theft	Vandalism
1	7	0



YEAR	BURGLARY	THEFT	VANDALISM
2022	9	21	5
2023	4	27	0
2024	5	17	7
2025	1	7	0

